



## Bury Village Neighbourhood Plan



# Bury Village Neighbourhood Plan 2019-2036



## Designated Area Plan September 2019

# Bury Village Neighbourhood Plan 2019-2036

## Designated Area Plan - September 2019

Submission of the Neighbourhood Plan in accordance with  
Regulation 15 of Neighbourhood Planning Regulations 2012

The Neighbourhood Plan Steering Group on behalf of Bury Parish Council:

Councillor Mike Tew (Lead)

John Arkle

Peter Brindley

David Bufton

Fiona Cameron

Ann Cuthbert

Councillor Peter Hazell

Jo McGlashan

Jeremy Mumford

Councillor John Prestage

Lisa Schiavo

Alison Seery

Councillor David Wakefield

Rachel White

Sue Williams

The Parish Council received professional planning support from NEIGHBOURHOOD-PLAN.CO.UK during the production of this Neighbourhood Plan.



NEIGHBOURHOOD-PLAN.CO.UK

For any query relating to the Neighbourhood Plan contact:

Charlotte Copley

Clerk to Bury Parish Council

Tel: 07540 294317

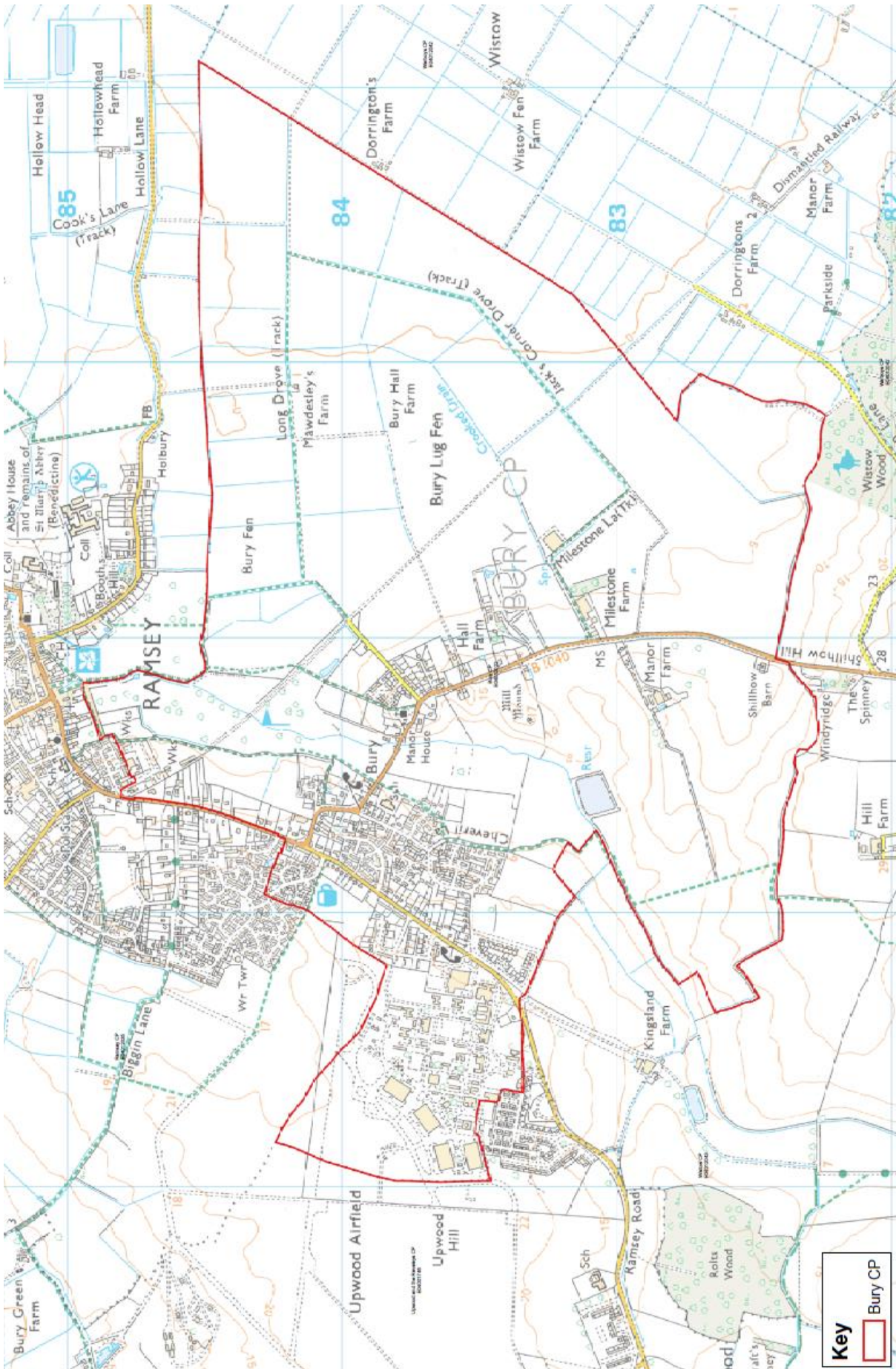
Email: [parish.clerk@buryparishcouncil.co.uk](mailto:parish.clerk@buryparishcouncil.co.uk)

<https://buryparishcouncil.co.uk/index.php/neighbourhood-plan/>

# Bury Village Neighbourhood Plan 2019-2036



Bury Village Neighbourhood Plan - Designated Area Plan



Bury Designated Neighbourhood Plan Area

Produced by Huntingdonshire District Council © Ordnance Survey - OS Licence 100022322

*Bury Village Neighbourhood Plan - Designated Area Plan*

This page is intentionally blank

# Bury Village Neighbourhood Plan 2019-2036

Designated Area Plan  
September 2019

Submission of the Neighbourhood Plan in accordance with  
Regulation 15 of Neighbourhood Planning Regulations 2012

Bury Village Neighbourhood Plan



<https://buryparishcouncil.co.uk/index.php/neighbourhood-plan/>

Bury Parish Council

NEIGHBOURHOOD-PLAN.CO.UK

© Bury Parish Council 2019